



**Beaufort County Public Works**  
**Stormwater Infrastructure**  
*Project Summary*

**Project Summary:** Old Woodland Plantation -  
Indian Trail and Marblehead Road

**Activity:** Routine/Preventive Maintenance

**Duration:** 05/30/2023 - 07/26/2023

**Narrative Description of Project:**

Project improved 2,535 L.F. of drainage system. Cleaned out 2,535 L.F. of roadside ditch.

<b>2023-544 / Old Woodland Plantation</b>	<b>Labor Hours</b>	<b>Labor Cost</b>	<b>Equipment Cost</b>	<b>Material Cost</b>	<b>Contractor Cost</b>	<b>Indirect Cost</b>	<b>Total Cost</b>
AUDIT / Audit Project	2.00	\$83.24	\$0.00	\$0.00	\$0.00	\$41.64	\$124.88
HAUL / Hauling	84.00	\$2,566.52	\$6,601.56	\$0.00	\$0.00	\$1,584.24	\$10,752.32
RSDCL / Roadside Ditch - Cleanout	219.00	\$6,347.47	\$4,178.32	\$0.00	\$0.00	\$2,984.15	\$13,509.94
UTLOC / Utility locates	1.00	\$32.55	\$0.00	\$0.00	\$0.00	\$20.09	\$52.64
<b>Grand Total</b>	<b>306.00</b>	<b>\$9,029.78</b>	<b>\$10,779.88</b>	<b>\$0.00</b>	<b>\$0.00</b>	<b>\$4,630.12</b>	<b>\$24,439.78</b>

**Before**



**During**



**After**







Project: Old Woodlands Plantation- Marblehead Road and Indian Trail Map #1

Activity: Routine/ Maintenance














Project #: 2023-544

Township/SW Dist: ToHHI/3

Completed: July 2023

### Legend

#### Drainage Type

-  Access Pipe
-  Bleeder Pipe
-  Channel Pipe
-  Channel
-  Stream
-  Crossline Pipe
-  Driveway Pipe
-  Lateral
-  Lateral Pipe
-  River
-  Road Pipe
-  Roadside
-  Roadside Pipe

0 30 60 120 180 240 Feet

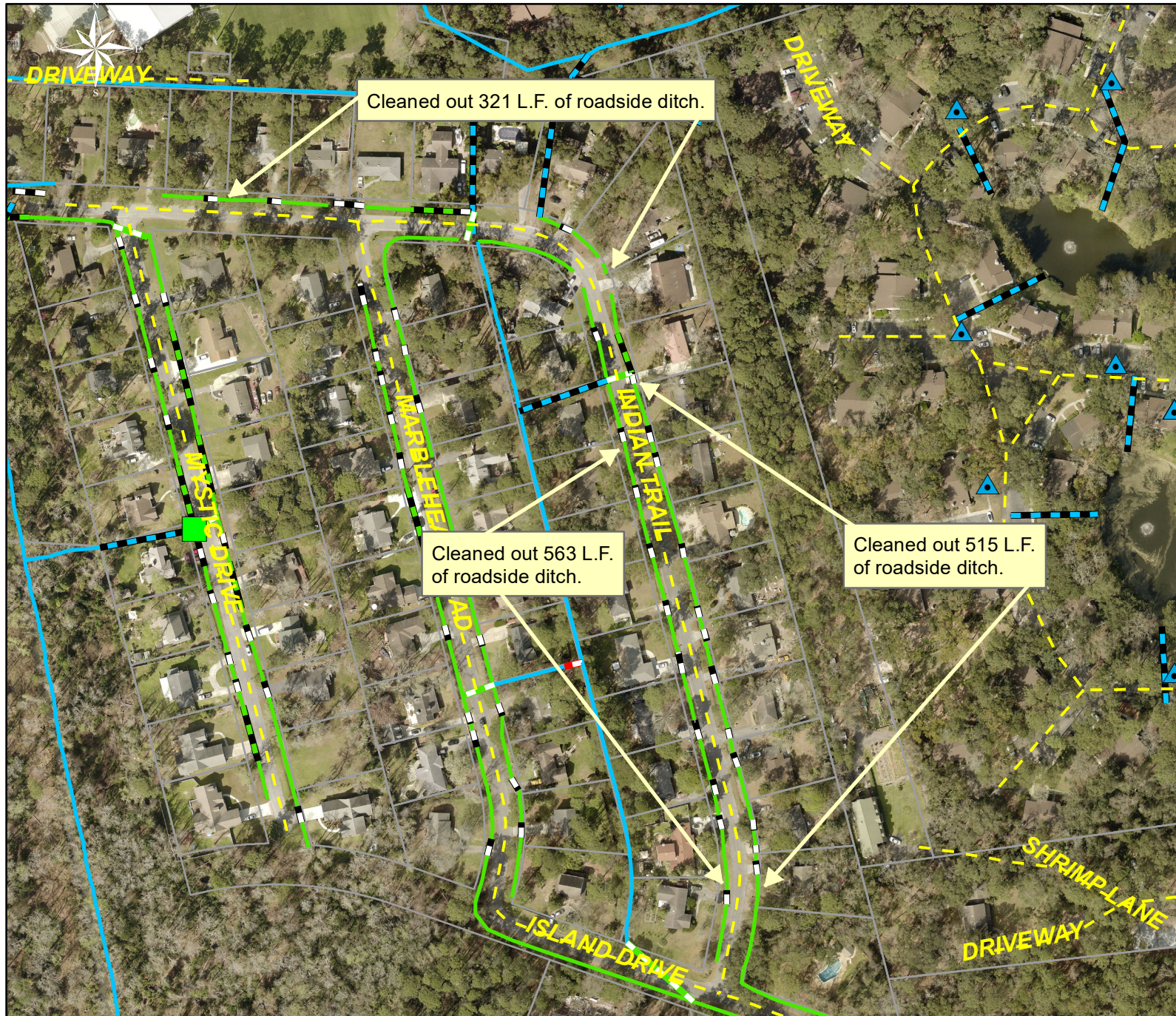
**1 inch = 170 feet**

Prepared By: BC Stormwater Management Utility

Date Print: 08/16/23

File:C:\project summaries map\Old Woodlands Plantation- Marblehead Road & Indian Trail Map#1\_2023-544





Project: Old Woodlands Plantation- Marblehead Road and Indian Trail Map #2

Activity: Routine/ Maintenance

Project #: 2023-544

Township/SW Dist: ToHHI/3

Completed: July 2023

Legend	
Drainage Type	
	Access Pipe
	Bleeder Pipe
	Channel Pipe
	Channel
	Stream
	Crossline Pipe
	Driveway Pipe
	Lateral
	Lateral Pipe
	River
	Road Pipe
	Roadside
	Roadside Pipe

0 40 80 160 240 320 Feet

1 inch = 210 feet

Prepared By: BC Stormwater Management Utility

Date Print: 08/16/23

File:C:\project summaries map\Old Woodlands Plantation- Marblehead Road & Indian Trail Map#2\_2023-544